




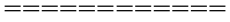

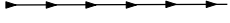


Timber Stands	
	1957 hardwoods, 8 ac
	2002 loblolly pine, 14 ac
	2007 hardwoods, 47 ac
	cleared land, 1 ac
	wetland, 10 ac

Name: AP  
 Total Acres: 81  
 County: Warren  
 Date: 12/16/07

Dirt Road:   
 Path:   
 Stream:   
 Scale: 1 inch equals 474 feet

**CAROLINA FORESTRY**  
 Consulting Forestry and Real Estate  
 3101 Edwards Mill Rd, Ste. 117 Raleigh, NC 27612  
 Office: 919-510-4663 Web: [www.carolinaforestry.com](http://www.carolinaforestry.com)

Disclaimer: Boundary lines drawn from county tax maps and should be considered approximate. This is not a survey.