









Stand Type	
	1987 loblolly, 7 ac
	1994 loblolly, 24 ac
	2000 loblolly, 40 ac
	2004 loblolly, 10 ac
	2006 hardwood, 7 ac
	2006 loblolly, 74 ac
	2008 loblolly, 25 ac
	hardwood smz, 36 ac

D = log deck

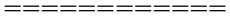

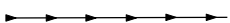
center of the creek is the boundary

yellow paint path along boundary

yellow paint old road along boundary

gravel entrance and yellow gate

Name: A&P  
 Total Acres: 226  
 County: Warren  
 Date: 10/24/07

Dirt Road:   
 Path:   
 Stream:   
 Scale: 1 inch equals 729 feet

**CAROLINA FORESTRY**  
 Consulting Forestry and Real Estate  
 3101 Edwards Mill Rd, Ste. 117 Raleigh, NC 27612  
 Office: 919-510-4663 Web: www.carolinaforestry.com

Disclaimer: Boundary lines drawn from county tax maps and should be considered approximate. This is not a survey.