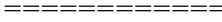






Lot 1: 1.54 ac, \$12,000
 Lot 2: 1.53 ac, \$12,000
 Lot 3: 13.04± ac, \$69,000

Name: HEW
 Total Acres: 16.15
 County: Wilson
 Date: 1/23/08

Dirt Road: 
 Path: 
 Stream: 
 Scale: 1 inch equals 386 feet

CAROLINA FORESTRY
 Consulting Forestry and Real Estate
 3101 Edwards Mill Rd, Ste. 117 Raleigh, NC 27612
 Office: 919-510-4663 Web: www.carolinaforestry.com

Disclaimer: Boundary lines drawn from county tax maps and should be considered approximate. This is not a survey.