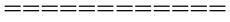

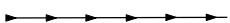


Name: GT/JT
 Total Acres: 8.7, 12.4, 19.0
 County: Granville
 Date: 12/8/06

Dirt Road: 
 Path: 
 Stream: 
 Scale: 1 inch equals 10,803 feet

CAROLINA FORESTRY
 Consulting Forestry and Real Estate
 3101 Edwards Mill Rd, Ste. 117 Raleigh, NC 27612
 Office: 919-510-4663 Web: www.carolinaforestry.com

Disclaimer: Boundary lines drawn from county tax maps and should be considered approximate. This is not a survey.