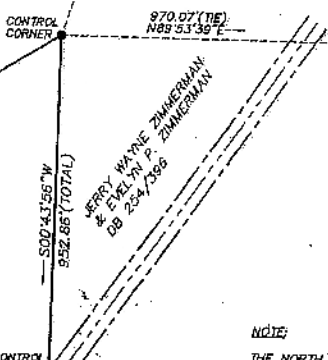


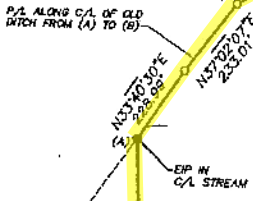
DAVID B. NEWTON,
 BONNIE N. NELSON &
 CHARLES W. NEWTON
 DB 314/202
 (PERSON CO. REGISTRY)



NOTE:
 THE NORTH CAROLINA STATE
 PROMOTED HEREON DETERMINED
 POSITIONING SYSTEM (GPS)
 CONTINUALLY OPERATING IN
 THE GPS DATA WAS SUBMITTED
 SURVEY ONLINE POSITIONING
 PROCESSING.

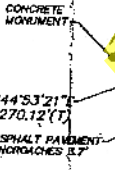
DAVID B. NEWTON,
 BONNIE N. NELSON &
 CHARLES W. NEWTON
 DB 314/202
 (PERSON CO. REGISTRY)

LES



TOTAL AREA
 100.308 ACRES

CALLIE SPEED HEIRS
 DB 55/131



TRUSTEES FOR TRINITY
 METHODIST CHURCH
 DB 171/595
 DB 74/206
 (GRANVILLE CO. REGISTRY)

LINE	BEARING	LENGTH
L1	S65°44'06\"/>	
L2	S36°04'41\"/>	
L3	S35°59'01\"/>	
L4	S35°42'26\"/>	
L5	S35°57'51\"/>	
L6	S37°14'03\"/>	
L7	S38°40'14\"/>	
L8	S40°24'04\"/>	
L9	S42°42'31\"/>	
L10	S45°41'20\"/>	
L11	S49°26'48\"/>	
L12	S53°16'30\"/>	
L13	S56°05'44\"/>	
L14	S58°33'30\"/>	
L15	S60°21'08\"/>	
L16	S62°19'51\"/>	
L17	S63°51'20\"/>	
L18	S64°16'14\"/>	
L19	S64°11'37\"/>	
L20	S63°51'10\"/>	

PRELIMINARY
 NOT FOR RECORDATION,
 LAND CONVEYANCE, OR SALES

