


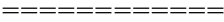




Stand Types	
	1980± hardwoods, 43 acres
	1989 loblolly, 35 acres
	2004 loblolly, 42 acres

Name: J McGee, et al
 Total Acres: 131
 County: Anson
 Date: 4/7/08

Dirt Road: 
 Path: 
 Stream: 
 Scale: 1 inch equals 627 feet

CAROLINA FORESTRY
 Consulting Forestry and Real Estate
 3101 Edwards Mill Rd, Ste. 117 Raleigh, NC 27612
 Office: 919-510-4663 Web: www.carolinaforestry.com

Disclaimer: Boundary lines drawn from county tax maps and should be considered approximate. This is not a survey.