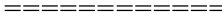
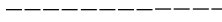





A = Controlled access points

Participating NC Counties, NCCGIA, NC OneMap, US EPA, Chatham County, Chatham County Tax Department

Name: Martin
 Total Acres: 11.3
 County: Chatham Co., NC
 Date: 08/12/21

Dirt Road: 
 Path: 
 Stream: 
 Scale: 1 inch = 325 feet

CAROLINA FORESTRY
 Consulting Forestry and Real Estate
 314 W. Millbrook Road, Ste.121 Raleigh, NC 27609
 Office: 919-510-4663 Web: www.carolinaforestry.com

Disclaimer: Boundary lines drawn from county tax maps and should be considered approximate. This is not a survey.