
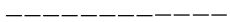



A = Controlled access points

Participating NC Counties, NCCGIA, NC OneMap, US EPA, USGS The National Map: National Boundaries Dataset, 3DElevation Program, Geographic Names Information System, National Hydrography Dataset, National Fire Plan Database, National Structures Dataset, and National Transportation Dataset; USGS Global Ecosystems; U.S. Census Bureau TIGER/Line data; USFS Road Data; Natural Earth Data; U.S. Department of State Humanitarian Information Unit; and NOAA National Centers for Environmental Information, U.S. Coastal Relief Model. Data refreshed June, 2020.

Name: Martin
 Total Acres: 11.3
 County: Chatham Co., NC
 Date: 08/12/21

Dirt Road: 
 Path: 
 Stream: 
 Scale: 1 inch = 325 feet

CAROLINA FORESTRY
 Consulting Forestry and Real Estate

314 W. Millbrook Road, Ste.121 Raleigh, NC 27609

Office: 919-510-4663 Web: www.carolinaforestry.com

Disclaimer: Boundary lines drawn from county tax maps and should be considered approximate. This is not a survey.