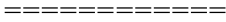
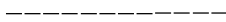



Additional 1.41 Acres & House
Can be Purchased

69 Acres Also
For Sale

Participating NC Counties, NCCGIA, NC OneMap, US EPA, USGS The National Map: National Boundaries Dataset, 3DEP Elevation Program, Geographic Names Information System, National Hydrography Dataset, National Land Cover Database, National Structures Dataset, and National Transportation Dataset; USGS Global Ecosystems; U.S. Census Bureau TIGER/Line data; USFS Road Data; Natural Earth Data; U.S. Department of State Humanitarian Information Unit; and NOAA National Centers for Environmental Information, U.S. Coastal Relief Model. Data refreshed May, 2020.

Name: Hinkle
Total Acres: 2.5
County: Davidson Co., NC
Date: 8/4/2021

Dirt Road: 
Path: 
Stream: 
Scale: 1 inch = 163 feet

CAROLINA FORESTRY
Consulting Forestry and Real Estate
314 W. Millbrook Road, Ste.121 Raleigh, NC 27609
Office: 919-510-4663 Web: www.carolinaforestry.com

Disclaimer: Boundary lines drawn from county tax maps and should be considered approximate. This is not a survey.