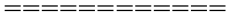
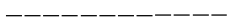
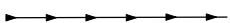


USGS The National Map: National Boundaries Dataset, 3DEP Elevation Program, Geographic Names Information System, National Hydrography Dataset, National Land Cover Database, National Structures Dataset, and National Transportation Dataset; USGS Global Ecosystems; U.S. Census Bureau TIGER/Line data; USFS Road Data; Natural Earth Data; U.S. Department of State Humanitarian Information Unit; and NOAA National Centers for Environmental Information, U.S. Coastal Relief Model. Data refreshed February, 2020.

Name: Huddleston  
 Total Acres: 12 - 56  
 County: Davidson Co., NC  
 Date: 6/3/2020

Dirt Road:   
 Path:   
 Stream:   
 Scale: 1 inch = 446 feet

**CAROLINA FORESTRY**  
 Consulting Forestry and Real Estate  
 314 W. Millbrook Road, Ste.121 Raleigh, NC 27609  
 Office: 919-510-4663 Web: www.carolinaforestry.com

Disclaimer: Boundary lines drawn from county tax maps and should be considered approximate. This is not a survey.