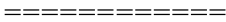
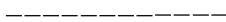



**Tract 1**  
 132± Acres  
 Nine Tax Parcels  
 North of Highway 49  
 \$660,000

**Tract 2**  
 sold

USGS The National Map: National Boundaries Dataset, 3DEP Elevation Program, Geographic Names Information System, National Hydrography Dataset, National Land Cover Database, National Structures Dataset, and National Transportation Dataset; USGS Global Ecosystems; U.S. Census Bureau TIGER/Line data; USFS Road Data; Natural Earth Data; U.S. Department of State Humanitarian Information Unit; and NOAA National Centers for Environmental Information, U.S. Coastal Relief Model. Data refreshed August, 2019.

Name: Just Us/River Lane, LLC  
 Total Acres: 200± Acres  
 County: Davidson Co., NC  
 Date: 3/28/20

Dirt Road:   
 Path:   
 Stream:   
 Scale: 1 inch = 860 feet

**CAROLINA FORESTRY**  
 Consulting Forestry and Real Estate  
 314 W. Millbrook Road, Ste.121 Raleigh, NC 27609  
 Office: 919-510-4663 Web: www.carolinaforestry.com

Disclaimer: Boundary lines drawn from county tax maps and should be considered approximate. This is not a survey.