

Tract 1
8.27 acres
\$40,000

power line to be
moved adjacent to road

Tract 2
9.11 acres
\$43,000

Tract 3
10.18 acres
\$45,000

1327

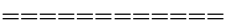


trail along boundary line

trail along creek

trail along boundary line

trail next to boundary line

Name: NC Land Investments
Total Acres: 8, 9 and 10
County: Granville
Date: 6/5/08

Dirt Road: 
Path: 
Stream: 
Scale: 1 inch equals 327 feet

CAROLINA FORESTRY
Consulting Forestry and Real Estate

3101 Edwards Mill Rd, Ste. 117 Raleigh, NC 27612

Office: 919-510-4663 Web: www.carolinaforestry.com

Disclaimer: Boundary lines drawn from county tax maps and should be considered approximate. This is not a survey.