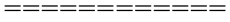
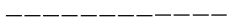



NC Counties, NCCGIA, NC OneMap, US EPA

Name: J Sumrell  
 Total Acres: 54.9  
 County: Johnston Co., NC  
 Date: 10/29/17

Dirt Road:   
 Path:   
 Stream:   
 Scale: 1 inch = 297 feet

**CAROLINA FORESTRY**  
 Consulting Forestry and Real Estate  
 314 W. Millbrook Road, Ste.121 Raleigh, NC 27609  
 Office: 919-510-4663 Web: [www.carolinaforestry.com](http://www.carolinaforestry.com)

Disclaimer: Boundary lines drawn from county tax maps and should be considered approximate. This is not a survey.