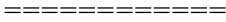
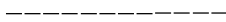



3506 NC Highway 50  
Maple Hill, NC 28454

Participating NC Counties, NCCGIA, NC OneMap, US EPA, USGS The National Map: National Boundaries Dataset, 3DEP Elevation Program, Geographic Names Information System, National Hydrography Dataset, National Land Cover Database, National Structures Dataset, and National Transportation Dataset; USGS Global Ecosystems; U.S. Census Bureau TIGER/Line data; USFS Road Data; Natural Earth Data; U.S. Department of State Humanitarian Information Unit; and NOAA National Centers for Environmental Information, U.S. Coastal Relief Model. Data refreshed May, 2020.

Name: Wooten  
Total Acres: 30.2  
County: Pender Co., NC  
Date: 3/11/2021

Dirt Road:   
Path:   
Stream:   
Scale: 1 inch = 403 feet

**CAROLINA FORESTRY**  
Consulting Forestry and Real Estate  
314 W. Millbrook Road, Ste.121 Raleigh, NC 27609  
Office: 919-510-4663 Web: [www.carolinaforestry.com](http://www.carolinaforestry.com)

Disclaimer: Boundary lines drawn from county tax maps and should be considered approximate. This is not a survey.