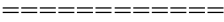
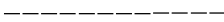



Block A
 West of Road
 58 Acres
 \$175,000

Block B
 West of Road
 37.5 Acres
 \$150,000

Participating NC Counties, NCCGIA, NC OneMap, US EPA, NCCGIA, NC911 Board

Name: Tall, LLC
 Total Acres: 386.6
 County: Sampson Co., NC
 Date: 3/19/2021

Dirt Road: 
 Path: 
 Stream: 
 Scale: 1 inch = 738 feet

CAROLINA FORESTRY
 Consulting Forestry and Real Estate
 314 W. Millbrook Road, Ste.121 Raleigh, NC 27609
 Office: 919-510-4663 Web: www.carolinaforestry.com

Disclaimer: Boundary lines drawn from county tax maps and should be considered approximate. This is not a survey.