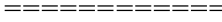
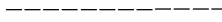



Participating NC Counties, NCCGIA, NC OneMap, US EPA, USGS The National Map, National Boundaries Dataset, 3DEP Elevation Program, Geographic Names Information System, National Hydrography Dataset, National Land Cover Database, National Structures Dataset, and National Transportation Dataset; USGS, Global Ecosystems; U.S. Census Bureau TIGER/Line data; USFS Road Data; Natural Earth Data; U.S. Department of State Humanitarian Information Unit; and NOAA National Centers for Environmental Information, U.S. Coastal Relief Model. Data refreshed May, 2020.

Name: Tall, LLC
 Total Acres: 386.6
 County: Sampson Co., NC
 Date: 3/19/2021

Dirt Road: 
 Path: 
 Stream: 
 Scale: 1 inch = 1,095 feet

CAROLINA FORESTRY
 Consulting Forestry and Real Estate
 314 W. Millbrook Road, Ste.121 Raleigh, NC 27609
 Office: 919-510-4663 Web: www.carolinaforestry.com

Disclaimer: Boundary lines drawn from county tax maps and should be considered approximate. This is not a survey.