




1665 Mission Rd
Danbury, NC 27016

transmission line

Participating NC Counties, NCCGIA, NC OneMap, US EPA, USGS The National Map, National Boundaries Dataset, 3DEP Elevation Program, Geographic Names Information System, National Hydrography Dataset, National Land Cover Database, National Structures Dataset, and National Transportation Dataset; USGS Global Ecosystems; U.S. Census Bureau TIGER/Line data; USFS Road Data; Natural Earth Data; U.S. Department of State Humanitarian Information Unit; and NOAA National Centers for Environmental Information, U.S. Coastal Relief Model. Data refreshed May, 2020.

Name: E Munekata
Total Acres: 10.03
County: Stokes Co., NC
Date: 7/2/21

Dirt Road: 
Path: 
Stream: 
Scale: 1 inch = 374 feet

CAROLINA FORESTRY
Consulting Forestry and Real Estate
314 W. Millbrook Road, Ste.121 Raleigh, NC 27609
Office: 919-510-4663 Web: www.carolinaforestry.com

Disclaimer: Boundary lines drawn from county tax maps and should be considered approximate. This is not a survey.