

David T. Ayscue, Jr.
 128.44 Acres (Within traverse)
 Plus 0.20 Acres ± (Between traverse and creek)
128.64 Acres Total
 See Will of D.T. Ayscue, Sr.
 Article IV

D.B. 380 Pg. 695
 Tract I
 Note: Lines AB, BC, CD, and DE surveyed in accordance with D.T. Ayscue, Sr. will.

1.79 Acres
Jeffrey P. Fuller and wife Regina P. Fuller
 D.B. 613 Pg. 461
 P.B. "U" Pg. 584

David T. Ayscue, Jr.
 110 Acres
 See Will of D.T. Ayscue, Sr.
 Article III

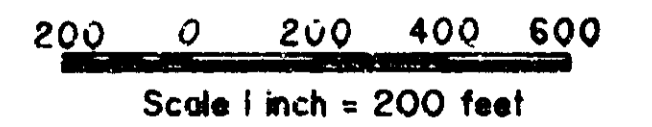
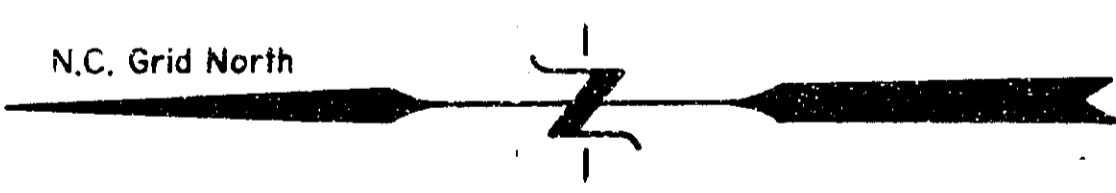
Austin Upchurch Ayscue
 102.79 Acres (Within traverse)
 Plus 0.07 Acres ± (Between traverse and creek)
102.86 Acres Total
 See Will of D.T. Ayscue, Sr.
 Article VI

William R. Ayscue and wife
 D.B. 657 Pg. 740
 N83°13'43"W 99.99'

Joseph N. LeMay and wife Clara Lee LeMay
 D.B. 489 Pg. 31


Nellie F. Stainback
 D.B. 536 Pg. 442

- LEGEND**
- Iron pin found
 - Iron pin set
 - ▲ PK Nail found
 - △ PK Nail set
 - Traverse point
 - Planted stone found
 - ⊙ Concrete monument set
 - ⊙ Concrete monument found
 - ⊙ Center line
 - ⊙ Concrete right-of-way monument found
 - ⊙ Concrete right-of-way monument set
 - ⊙ Iron pin set by round planted stone
 - ⊙ Iron pin set (with stones)
 - ⊙ N.C.G.S. Monument found
 - Utility pole
 - R/W — Right-of-way
 - Property line
 - Fence
 - Existing San. Swr
 - Proposed San. Swr
 - Existing Storm Swr
 - Proposed Storm Swr
 - Ovh'd Elec. Pow. Line
 - Buried Elec. Pow. Line
 - Ovh'd Telephone Line
 - Buried Telephone Line
 - Existing gas main
 - Existing water main
 - Proposed water main




STATE OF NORTH CAROLINA, VANCE COUNTY
 I, John L. Hamme, Notary Public for the County of Vance, do hereby certify that the foregoing plat was presented for registration and recorded in this office in Book V-24 Page 24 this 21 day of February, 1992, at 1:50 o'clock P.M.
 SARAH H. HALE, REGISTER OF DEEDS
 By: John L. Hamme Deputy

I, John L. Hamme, certify that the plat was drawn under my supervision from an actual survey made under my supervision (detailed description recorded as shown on surface of this plat) and that the plat was prepared in accordance with G.S. 47-39 as amended. Witness my original signature, registration number and seal this 21 day of February, A.D. 1992.
John L. Hamme
 L-1064
 Registration Number



North Carolina Vance County
 I, a Notary Public of the County and State aforesaid, do hereby certify that John L. Hamme, a Registered Land Surveyor personally appeared before me this day and acknowledged the execution of the foregoing instrument.
 Witness my hand and official stamp or seal, this 21 day of February, A.D. 1992.
John L. Hamme
 Notary Public
 My Commission expires Oct. 2, 1993



JOHN L. HAMME
 CIVIL ENGINEER & LAND SURVEYOR
 151 BELLE ST.
 HENDERSON, N.C. 27536
 Prepared by J.L.H. Work Sheet 165
 Date January 16, 1992
 Scale 1 inch = 200 feet

Property Owned by
David T. Ayscue Heirs
 Sandy Creek Township
 Vance County
 North Carolina
 File C-144