

Red Cross Hatching  
Mature Timber  
55 Acres

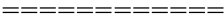
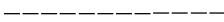

No Cross Hatching  
Harvested in 2012  
118 Acres

trailer

Goat House Rd

USGS The National Map: National Boundaries Dataset, 3DEP Elevation Program, Geographic Names Information System, National Hydrography Dataset, National Land Cover Database, National Structures Dataset, and National Transportation Dataset; USGS Global Ecosystems; U.S. Census Bureau TIGER/Line data; USGS Road Data; Natural Earth; U.S. Department of State Humanitarian Information Unit; and NOAA National Centers for Environmental Information, U.S. Coastal Relief Model. Data refreshed February, 2020., Virginia Geographic Information Network (VGIN)

Name: Jones  
Total Acres: 180  
County: Carroll Co., VA  
Date: 6/18/2020

Dirt Road:   
Path:   
Stream:   
Scale: 1 inch = 677 feet

**CAROLINA FORESTRY**  
Consulting Forestry and Real Estate  
314 W. Millbrook Road, Ste.121 Raleigh, NC 27609  
Office: 919-510-4663 Web: www.carolinaforestry.com

Disclaimer: Boundary lines drawn from county tax maps and should be considered approximate. This is not a survey.